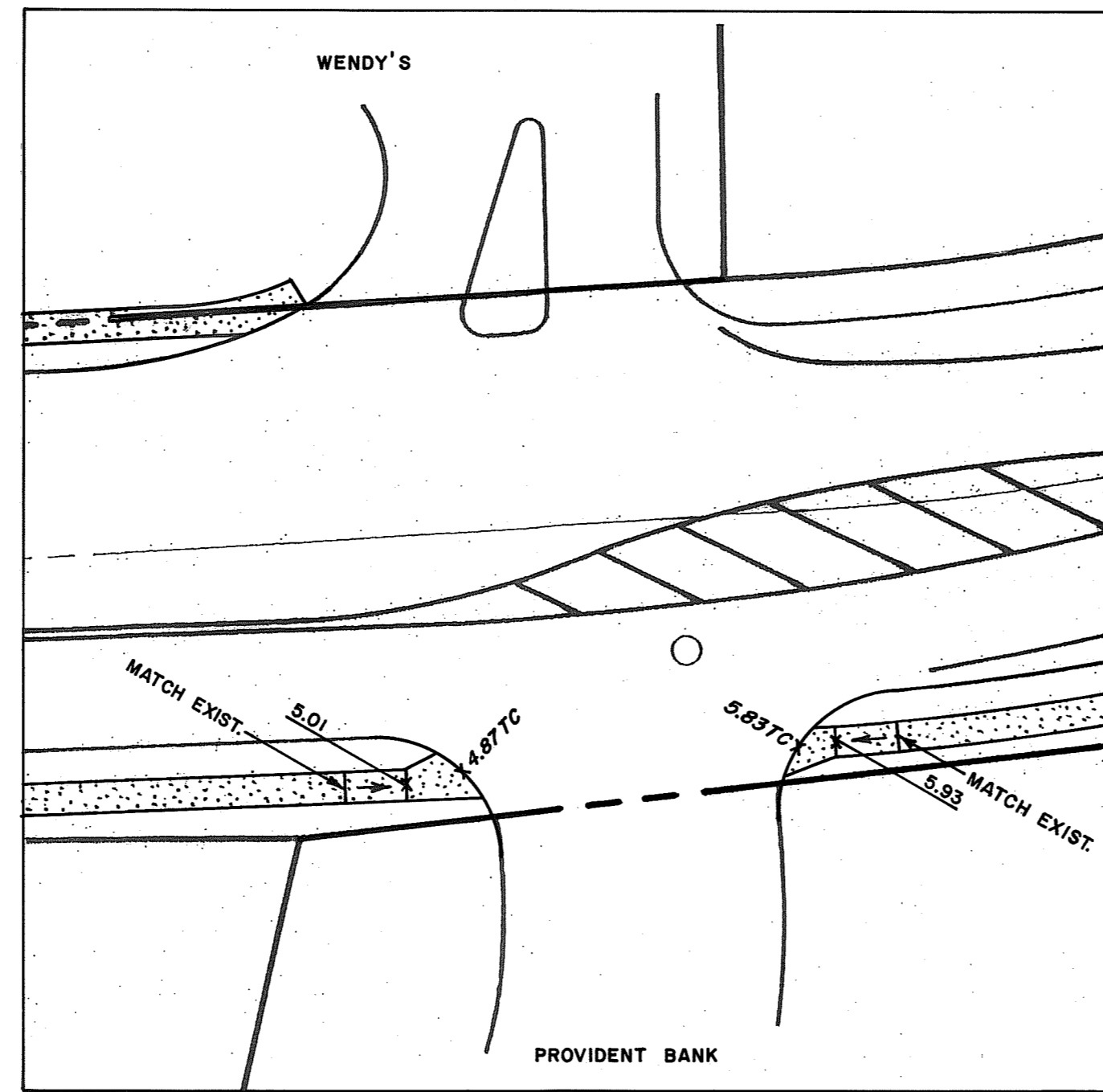
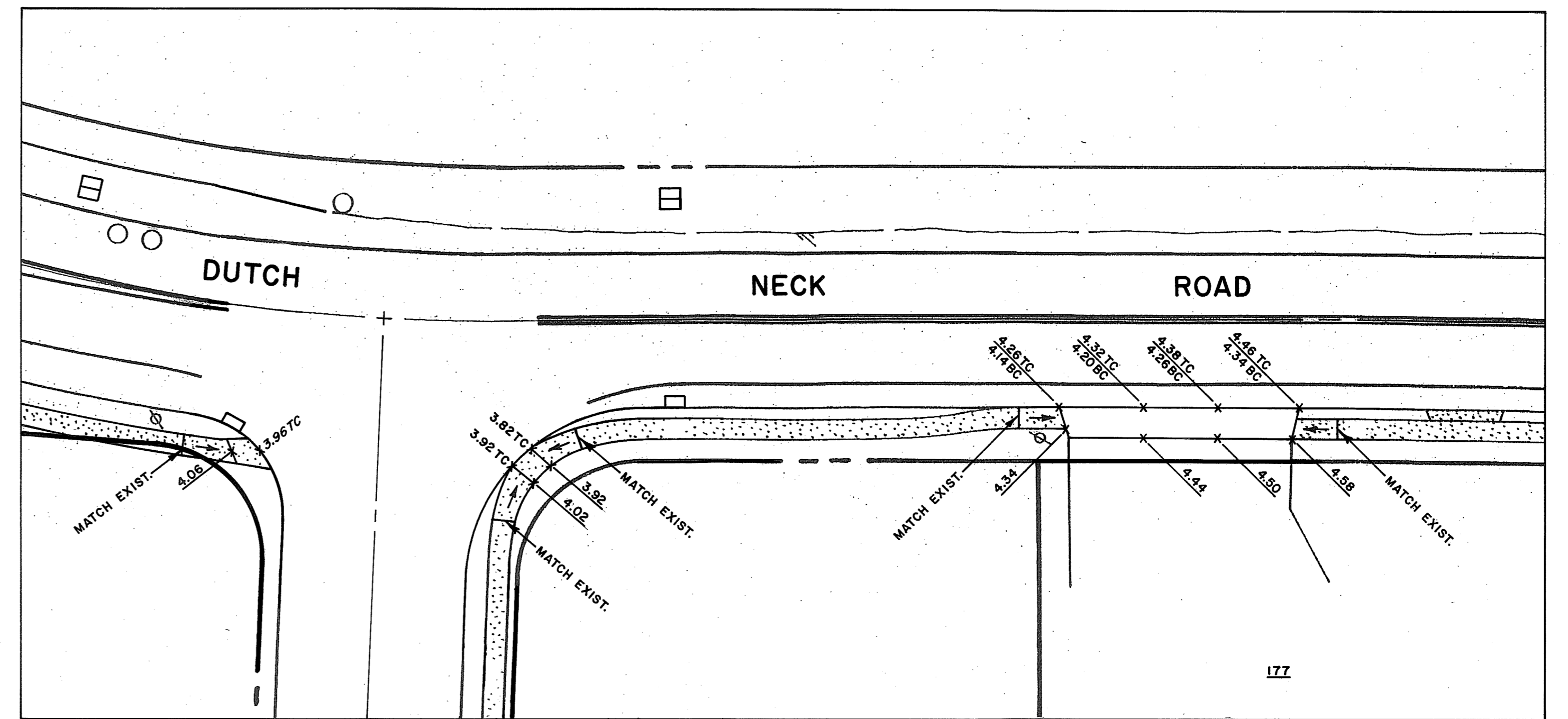


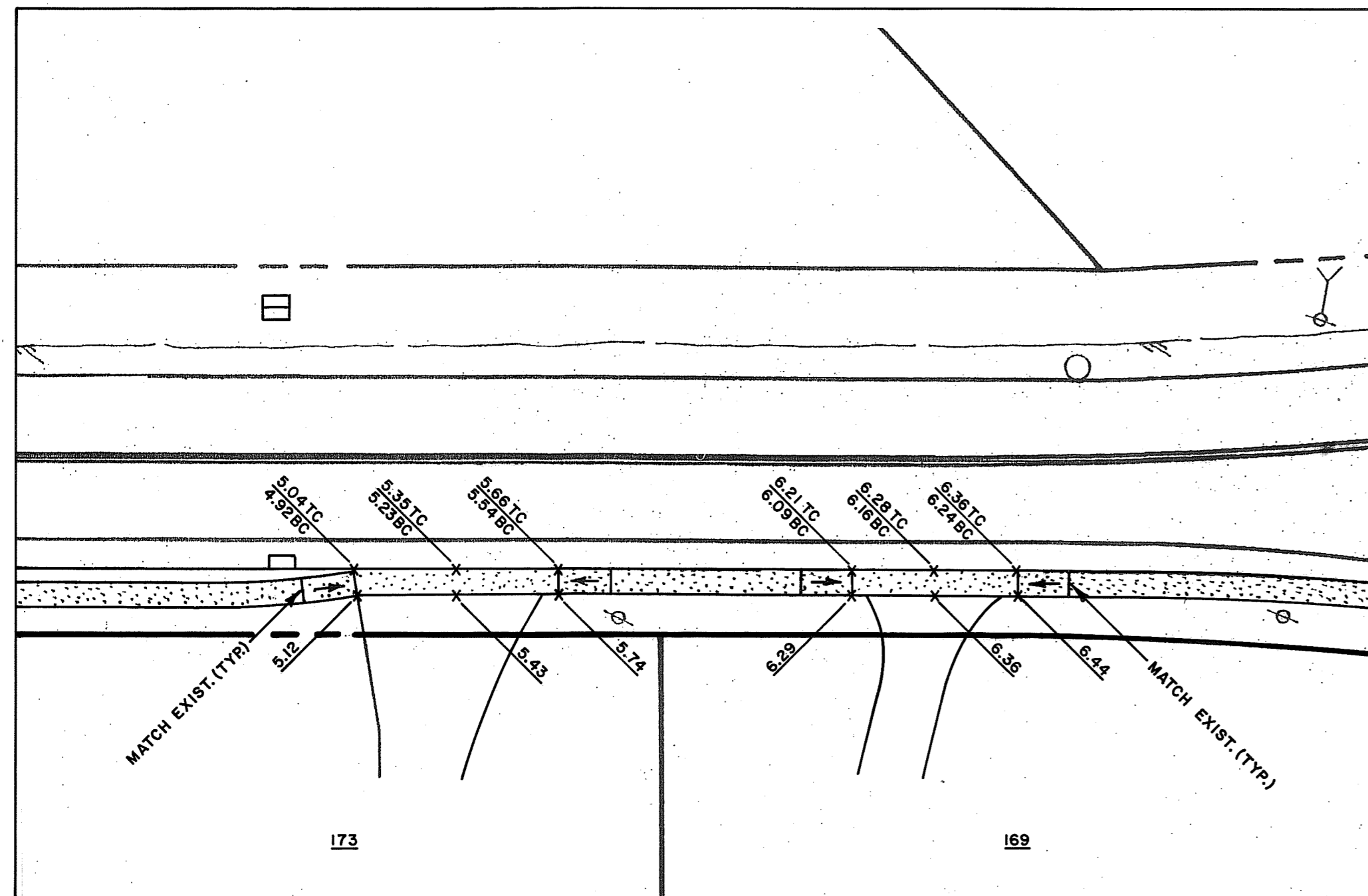
DUTCH NECK ROAD x Mc DONALD'S



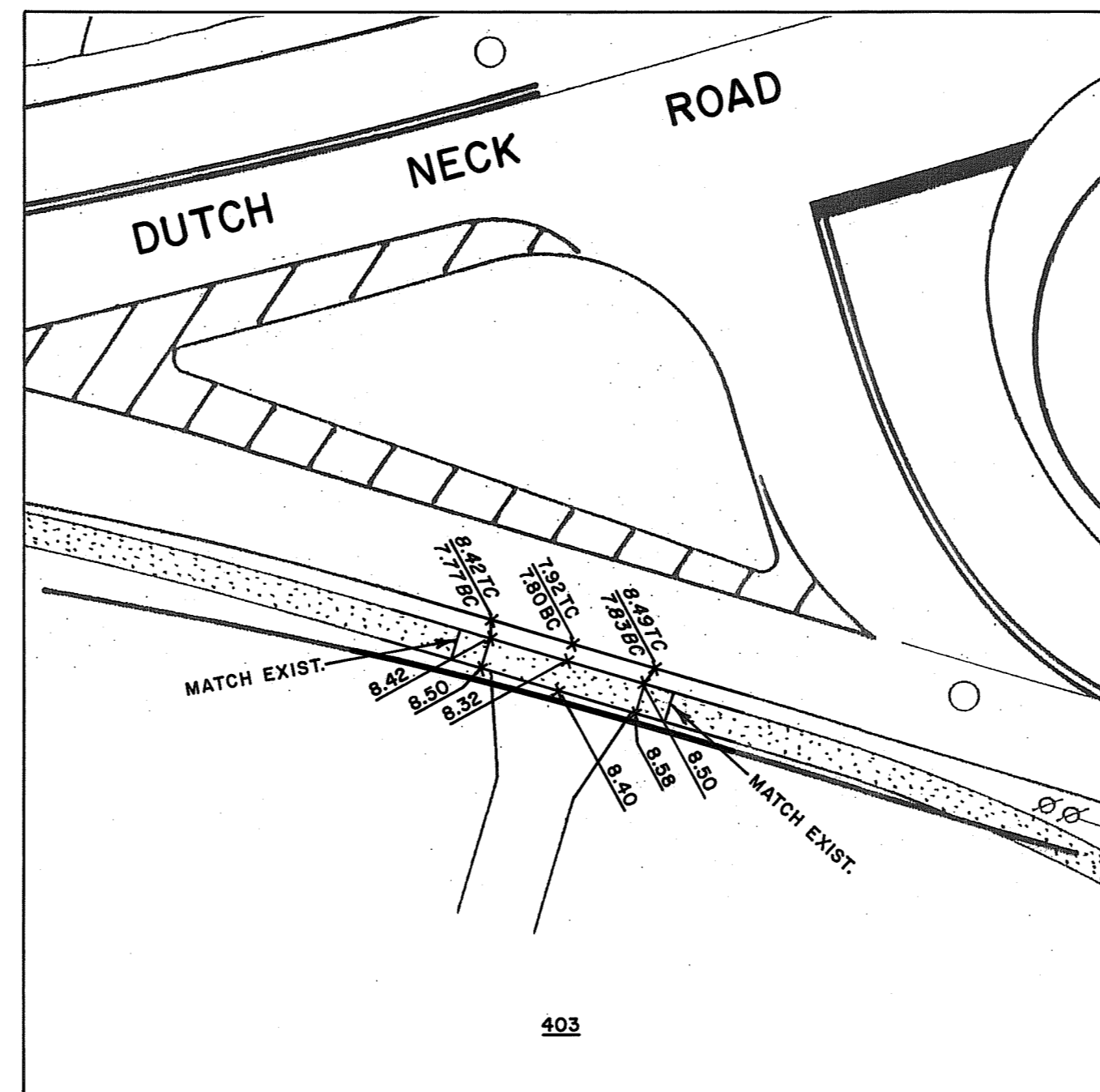
DUTCH NECK ROAD x WENDY'S & PROVIDENT BANK



DUTCH NECK ROAD x WESTFIELD ROAD & No. 177



DUTCH NECK ROAD x No. 173 & No. 169



MORRISON AVENUE & No. 403

HANDICAP ACCESSIBLE RAMP DETAILS

ROAD REHABILITATION FOR  
DUTCH NECK ROAD & MORRISON AVENUE  
(400' west of Dutch Neck Road/Route 130 Intersection  
to Hightstown Borough Border)

DRAWN: MBL	EAST WINDSOR TOWNSHIP	DATE	NO.
APPROVED: JSL	MERCER COUNTY, N.J.		
DATE: 8/30/19	16 LANNING BOULEVARD		
SCALE: 1" = 20'	EAST WINDSOR, N.J.		
SHEET NO. 5 of 10		REVISIONS	

*JSL*  
**JOSEPH S. LALKA, P.E.**  
LICENSED PROFESSIONAL ENGINEER  
STATE OF NEW JERSEY LIC. NO. 246E02386000